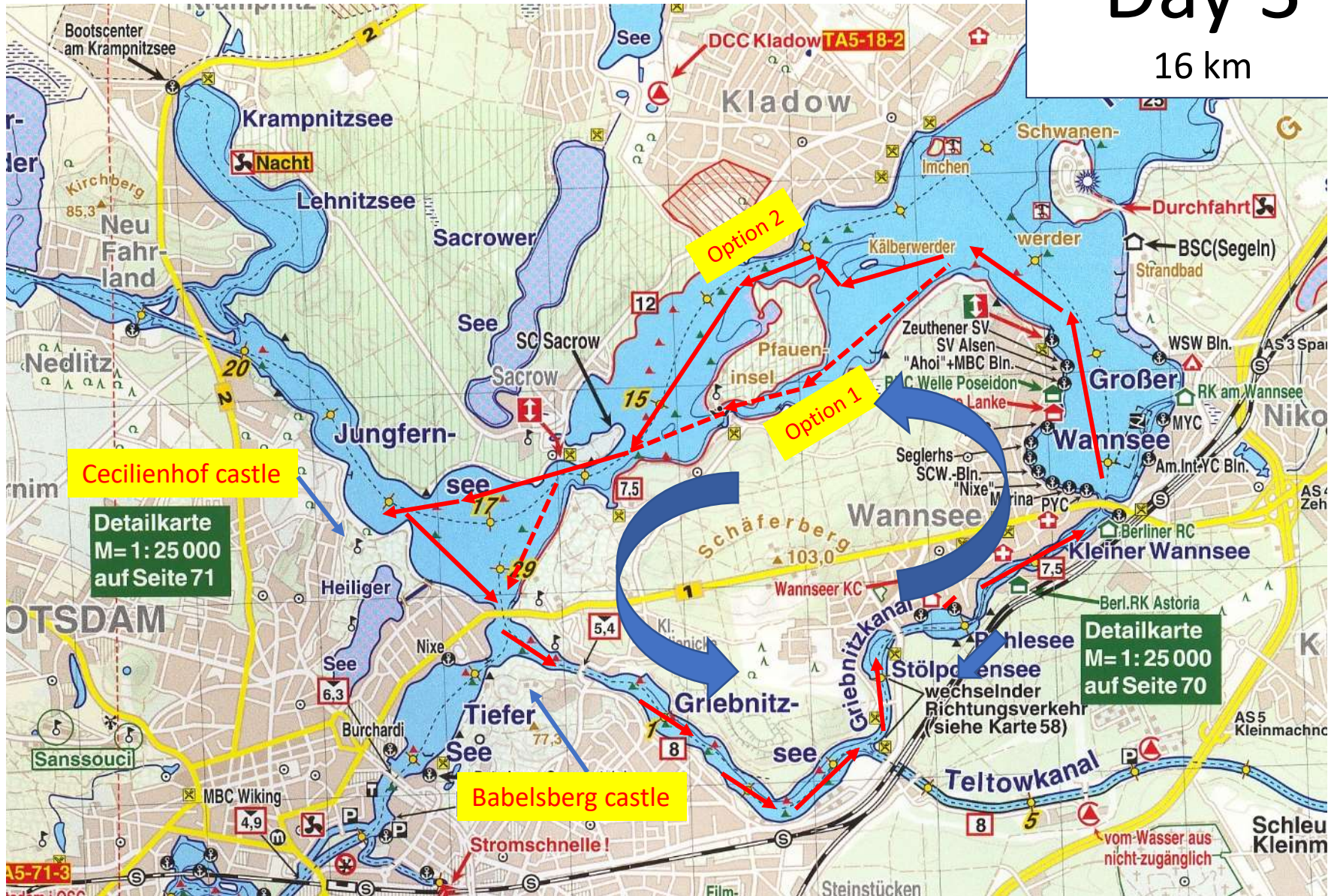


- Some shallow beaches available for changing seats
- Dotted line is a shorter alternative (approx. -2 km)

Day 3

16 km



Cecilienhof castle

Detailkarte
M= 1: 25 000
auf Seite 71

Detailkarte
M= 1: 25 000
auf Seite 70

Babelsberg castle

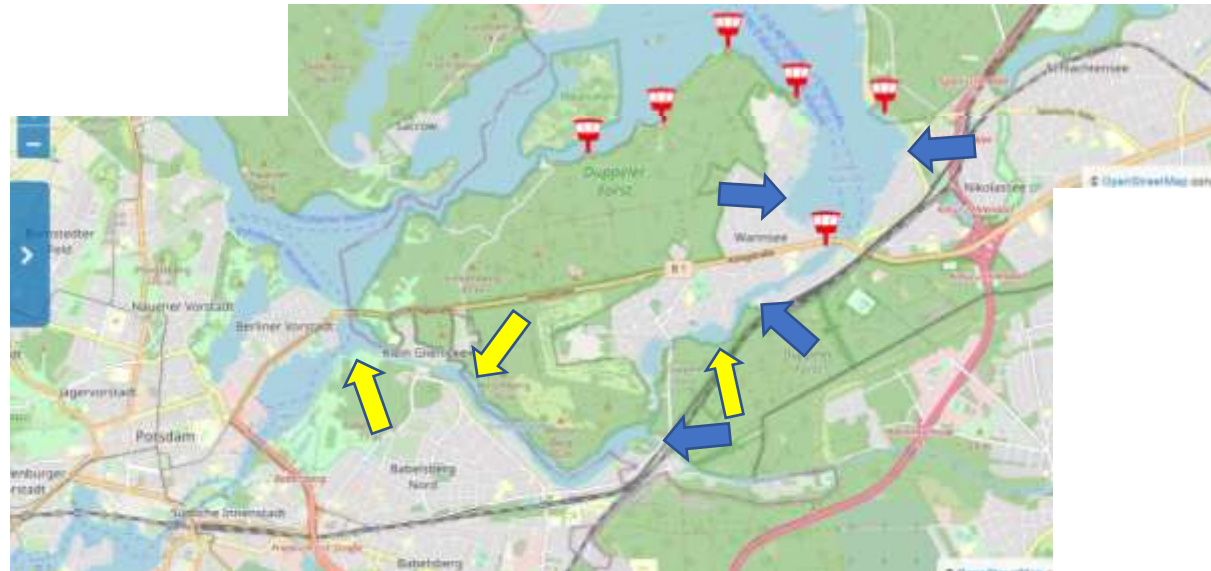
Stromschnelle!

vom Wasser aus
nicht-zugänglich


DLRG Safety Station



In case of emergency call: **112**



 Landing stage

 Beach with landing opportunity